

# SMART

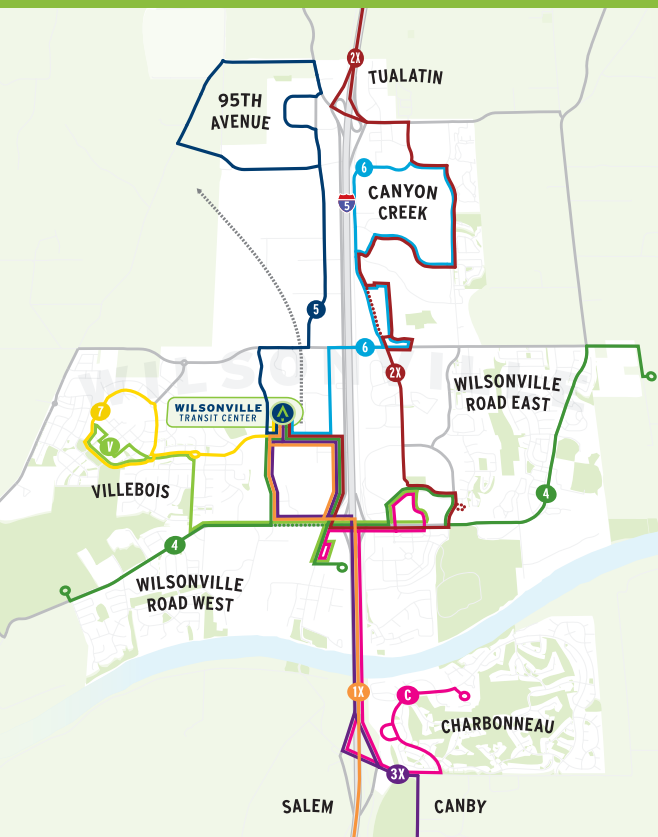
SOUTH METRO AREA REGIONAL TRANSIT

[www.ridesmart.com](http://www.ridesmart.com)

# Bus Schedules & Route Info

SYSTEM MAP | FARES | DIAL-A-RIDE | TRANSFERS

EFFECTIVE AS OF 9/23/19



Not all stops listed, full stops available via [www.smartpublic.etaspot.net](http://www.smartpublic.etaspot.net)

GET **SPOT** MOBILE



VIEW ROUTES · SYSTEM ALERTS  
REAL-TIME STATUS UPDATES · 100% FREE

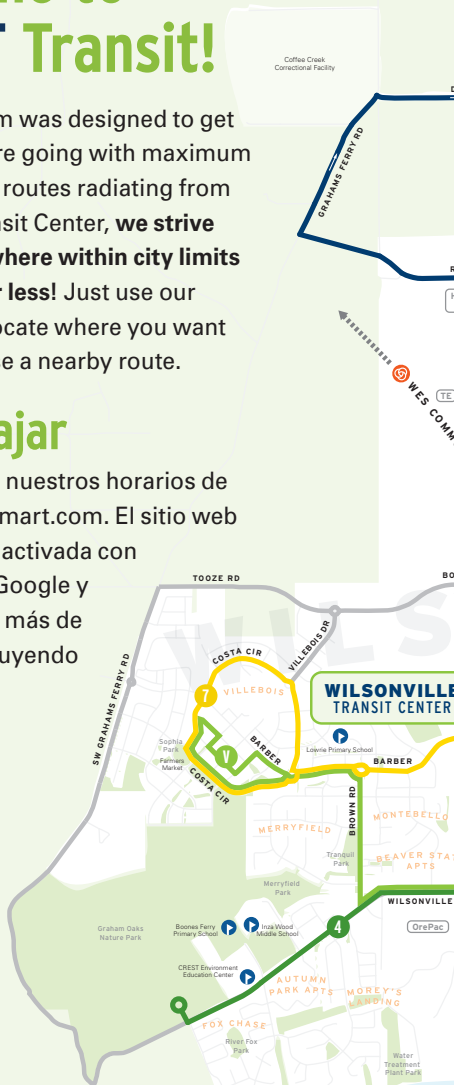
THINK SMART. RIDE SMART.

# Welcome to SMART Transit!

SMART's system was designed to get you where you're going with maximum efficiency. With routes radiating from Wilsonville Transit Center, **we strive to get you anywhere within city limits in 10 minutes or less!** Just use our handy map to locate where you want to go and choose a nearby route.

## Cómo Viajar

Para detalles de nuestros horarios de bus, visite [ridesmart.com](http://ridesmart.com). El sitio web de SMART está activada con el traductor de Google y se puede ver en más de 80 idiomas, incluyendo español.



### THE SMART SYSTEM



- C Charbonneau Shuttle
- V Villebois Shuttle



## Fare Information

SMART routes within Wilsonville are fareless. Routes running to Canby, Tualatin, Barbur Transit Center, and Salem charge a fee. Fares can either be paid as **exact change** at the time of boarding, or monthly passes may be purchased at Wilsonville City Hall, 29799 SW Town Center Loop E, or on our website at [ridesmart.com](http://ridesmart.com).

Please Note: SMART does not issue transfer receipts or accept transfers from other agencies. For other agency fare information or to purchase their passes please visit TriMet, [trimet.org](http://trimet.org), Canby Area Transit (CAT), [canbyoregon.gov](http://canbyoregon.gov), or Cherriots, [cherriots.org](http://cherriots.org).

Reduced fare senior, disabled, Medicare cardholder and youth passes are available for purchase in person only at the Wilsonville City Hall. Valid photo ID is required.

<b>ROUTE</b>	<b>1X</b>	<b>2X,3X</b>	<b>4,5,6, 7,C,V</b>
Area	Salem	Canby, Tualatin P&R, Barbur TC	Wilsonville
<b>FIXED ROUTE:</b> General Fare 18-59 yrs.	Cash: <b>\$3.00</b>	Cash: <b>\$1.50</b>	<b>RIDE FREE!</b>
	Pass: <b>\$85.00</b>	Pass: <b>\$35.00</b>	
<b>FIXED ROUTE:</b> Senior (60+), disabled, Medicare card- holders & youth 5-17 yrs.	Cash: <b>\$1.50</b>	Cash: <b>\$ .75</b>	
	Pass: <b>\$42.50</b>	Pass: <b>\$17.50</b>	
<b>DIAL-A-RIDE:</b> Priority for seniors and persons with disabilities	<b>N/A</b>	Cash: <b>\$3.00</b>	
		Pass: <b>\$50.00</b>	

## Cherriots

Cherriots – Salem Area Transit shares 1X service with SMART providing 2 round trips in the morning and 3 round trips in the afternoon. Cherriots service is highlighted with a bold “C” on the schedule.



*SMART strives to keep current schedule times from connecting systems but cannot guarantee their accuracy.*

## Hours of Operation

Hours of bus service varies by route, see schedule for details. Hours of ADA Services M-F 5:00 am – 9:15 pm, Sat 8:30 am – 5:30 pm.

## Holiday Schedule

SMART does not operate on the following holidays: New Year’s Day, Memorial Day, Independence Day, Labor Day, Thanksgiving Day, the day after Thanksgiving Day, and Christmas Day. Call or check our website, [ridesmart.com](http://ridesmart.com), for more information.

## Inclement Weather – Ice, Snow, Fog

Safety of our customers is our number one concern. During periods of heavy fog or freezing weather, we may delay or suspend service. Please call 503-682-7790 for updates or check online rider alerts.

## Accessible Buses

All SMART buses are accessible and the drivers are trained to assist customers with disabilities. SMART’s mini-vans have ramp access and SMART’s mini-buses and large buses have wheelchair lifts. Priority seating is given to Americans with Disabilities Act (ADA) eligible customers.

## **Bikes on Buses**

All SMART buses (not mini-vans) are equipped with bike racks. The bike racks are safe and easy to use. All drivers are knowledgeable about the use of the bike racks.

## **Dial-a-Ride and ADA Service**

Dial-a-Ride is a SMART service providing door-to-door transportation for Wilsonville residents who are unable to use the fixed route service. Priority is given to Americans with Disabilities Act (ADA) eligible customers.

Please note that all SMART buses, not just Dial-a-Ride vehicles, are wheelchair accessible. Since Dial-a-Ride services are in high demand, individuals are strongly encouraged to use the regular fixed route bus service whenever possible. Eligibility to qualify for ADA level service must be certified by a medical professional.

## **Contact Information**

<b>SITE ADDRESS:</b>	28879 SW Boberg Road Wilsonville, OR 97070
<b>MAIL ADDRESS:</b>	29799 SW Town Center Loop E Wilsonville, OR 97070
<b>AVAILABLE BY PHONE:</b>	Monday - Friday 7:00 am - 6:00 pm 503-682-7790
<b>TDD:</b>	800-735-2900
<b>FAX:</b>	503-685-9180
<b>EMAIL:</b>	smart@ridesmart.com
<b>COMMENT LINE:</b>	503-682-0461 Messages received by Supervisor on duty
<b>OFFICE HOURS:</b>	Monday - Friday 8:00 am - 5:00 pm

## Información Sobre Tarifas

Las rutas de SMART dentro de Wilsonville no tienen costo. Las rutas que van a Canby, Tualatin, Barbur Transit Center y Salem cobran una tarifa. Las tarifas se pueden pagar con **cambio exacto** en el momento del embarque, o se pueden comprar pases mensuales en Wilsonville City Hall, 29799 SW Town Center Loop E, o en nuestro sitio web en [ridessmart.com](http://ridessmart.com).

Tenga en cuenta: SMART no emite recibos de transferencia ni acepta transferencias de otras agencias. Para obtener información sobre tarifas de otras agencias o para comprar sus pases, visite TriMet, [trimet.org](http://trimet.org), o Cherriots, [cherriots.org](http://cherriots.org).

Los pases de tarifa reducida para mayores de edad, discapacitados, titulares de tarjetas de Medicare y jóvenes están disponibles para comprar en persona solo en el Ayuntamiento de Wilsonville. Se requiere identificación con foto válida.

<b>RUTA</b>	<b>1X</b>	<b>2X,3X</b>	<b>4,5,6,7,C,V</b>
Área	Salem	Canby, Tualatin P&R, Barbur TC	Wilsonville
<b>RUTA FIJA:</b> Tarifa General 18-59 años	Cash: <b>\$3.00</b>  Pass: <b>\$85.00</b>	Cash: <b>\$1.50</b>  Pass: <b>\$35.00</b>	<b>!VIAJA GRATIS!</b>
<b>RUTA FIJA:</b> Mayor de Edad (60+) des capacitado, tarjeta de Medicare y jóvenes 5-17 años	Cash: <b>\$1.50</b>  Pass: <b>\$42.50</b>	Cash: <b>\$ .75</b>  Pass: <b>\$17.50</b>	
<b>DIAL-A-RIDE:</b> Prioridad para mayores de edad y personas con des capacidad	<b>N/A</b>	Cash: <b>\$3.00</b>  Pass: <b>\$50.00</b>	

## **Cherriots**

Cherriots – Salem Area Transit ofrece 2 viajes de ida y vuelta en la mañana y 3 viajes de ida y vuelta en la tarde. El servicio de Cherriots se resalta con una “**C**” en negrita en el programa.



*SMART se esfuerza por mantener el horario actual de los sistemas de conexión pero no puede garantizar su precisión.*

## **Horas de operación**

Las horas de servicio de autobús varían según la ruta, vea el programa para más detalles. Horas de servicios de ADA, lunes a viernes de 5:00 a.m. a 9:15 p.m. y sábados de 8:30 a.m. a 5:30 p.m.

## **Calendario de Vacaciones**

SMART no funciona en los siguientes días festivos: Año Nuevo, Día de los Caídos, Día de la Independencia, Día del Trabajo, Día de Acción de Gracias, el día posterior al Día de Acción de Gracias y el Día de Navidad. Llame o visite nuestro sitio web, [ridesmart.com](http://ridesmart.com), para obtener más información.

## **Clima Inclemente – Hielo, Nieve, Niebla**

La seguridad de nuestros clientes es nuestra principal preocupación. Durante periodos de mucha niebla o clima helado, podemos retrasar o suspender el servicio. Llame al 503-682-7790 para recibir actualizaciones o consultar las alertas en línea.

## **Autobuses Accesibles**

Todos los autobuses SMART son accesibles y los conductores están capacitados para ayudar a los clientes con discapacidades. Las mini furgonetas de SMART tienen acceso de rampa y los minibuses de SMART y los grandes autobuses tienen elevadores para sillas de ruedas. Se otorgan asientos prioritarios a los clientes elegibles de la Ley de Estadounidenses con Discapacidades (ADA).

## **Bicicletas en Autobuses**

Todos los autobuses de SMART (no mini-furgonetas) están equipados con portabicicletas. Los portabicicletas son seguros y fáciles de usar. Todos los conductores conocen el uso de los portabicicletas.

## **Dial-a-Ride y Servicio ADA**

Dial-a-Ride es un servicio de SMART que brinda transporte de puerta a puerta para los residentes de Wilsonville que no pueden usar el servicio de ruta fija. Se da prioridad a los clientes elegibles de la Ley de Estadounidenses con Discapacidades (ADA).

Tenga en cuenta que todos los autobuses SMART, no solo los de Dial-a-Ride, son accesibles en silla de ruedas. Debido a que los servicios de Dial-a-Ride tienen mucha demanda, se recomienda a las personas que usen el servicio regular de autobuses de ruta fija siempre que sea posible. La elegibilidad para calificar para el servicio de nivel ADA debe ser certificada por un médico profesional.

## **Información del Contacto**

DIRECCIÓN DE SITIO:	28879 SW Boberg Road Wilsonville, OR 97070
DIRECCIÓN DE CORREO:	29799 SW Town Center Loop E Wilsonville, OR 97070
DISPONIBLE POR TELÉFONO:	Lunes a viernes 7:00 am - 6:00 pm 503-682-7790
TDD:	800-735-2900
FAX:	503-685-9180
CORREO ELECTRÓNICO:	smart@ridesmart.com
LÍNEA DE COMENTARIOS:	503-682-0461 Mensajes recibidos por el supervisor de turno
HORAS DE OFICINA:	Lunes a viernes 8:00 am - 5:00 pm

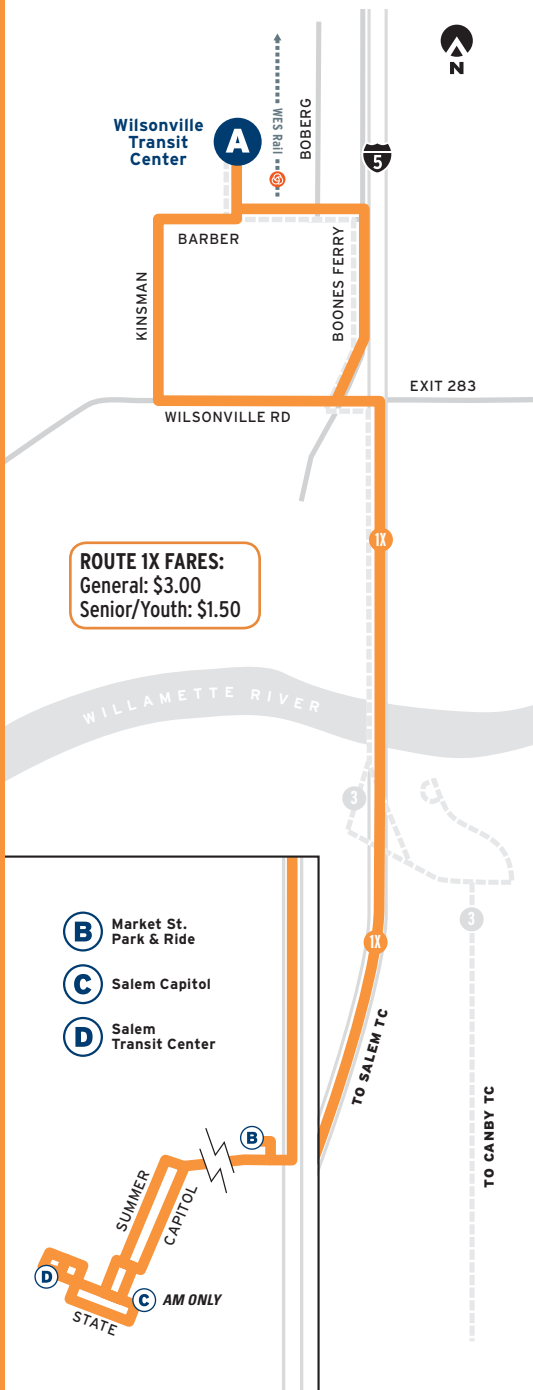
# 1X

# Salem

## Salem Transit Center and Wilsonville Transit Center


WEEKDAYS

- Wilsonville Transit Center
- Market Street Park & Ride
- Salem Capitol
- Salem Transit Center



# 1X NORTHBOUND - to Wilsonville Transit Center

**MONDAY - FRIDAY** (Except holidays)


Salem Transit Center	Salem Capitol	Market St / Savage Rd	Market St Park & Ride	Wilsonville Transit Center	Train Departure
<b>D</b>	<b>C</b>	<b>C</b>	<b>B</b>	<b>A</b>	
<b>C</b> 5:00	–	–	<b>C</b> 5:10	<b>C</b> 5:45	5:51
<b>C</b> 6:25	–	–	<b>C</b> 6:38	<b>C</b> 7:17	7:21
7:00	–	–	7:10	7:48	7:51
7:50	–	–	8:00	8:35	8:51
8:15	–	–	8:25	9:00	–
9:05	–	–	9:15	9:48	–
10:00	10:04	10:15	–	10:52	–
<b>12:00</b>	<b>12:00</b>	<b>12:15</b>	–	<b>12:52</b>	–
<b>C</b> 1:30	<b>C</b> 1:34	<b>C</b> 1:43	–	<b>C</b> 2:19	–
<b>C</b> 3:35	<b>C</b> 3:39	<b>C</b> 3:48	–	<b>C</b> 4:24	<b>4:28</b>
<b>C</b> 4:00	<b>C</b> 4:04	<b>C</b> 4:13	–	<b>C</b> 4:52	<b>4:58</b>
<b>4:30</b>	<b>4:34</b>	<b>4:43</b>	–	<b>5:22</b>	<b>5:28</b>
<b>5:00</b>	<b>5:04</b>	<b>5:13</b>	–	<b>5:52</b>	<b>5:58</b>
<b>C</b> 5:30	<b>C</b> 5:34	<b>C</b> 5:43	–	<b>C</b> 6:22	<b>6:28</b>
<b>6:35</b>	<b>6:39</b>	<b>6:43</b>	–	<b>7:22</b>	–
<b>7:05</b>	<b>7:09</b>	<b>7:13</b>	–	<b>7:52</b>	–

PM times in **bold**. “–” represents no stop. Note: Due to traffic conditions, morning 1X schedules may not make immediate connections with northbound trains. Plan accordingly.

**C:** This trip served by Cherriots.

# 1X SOUTHBOUND - to Salem Transit Center

**MONDAY - FRIDAY** (Except holidays)

Train Arrival	Wilsonville Transit Center	Market St / Hawthorne	State Capitol	Salem Transit Center
	<b>A</b>	<b>B</b>	<b>C</b>	<b>D</b>
–	6:00	6:35	6:43	6:48
6:25	<b>C</b> 6:30	<b>C</b> 7:05	<b>C</b> 7:13	<b>C</b> 7:18
–	6:50	7:25	7:33	7:38
6:55	7:10	7:45	7:53	7:58
7:25	<b>C</b> 7:30	<b>C</b> 8:05	<b>C</b> 8:13	<b>C</b> 8:18
7:55	8:05	8:40	8:48	8:53
8:55	9:10	9:45	–	9:55
–	11:00	11:35	–	11:45
–	<b>C</b> 2:30	<b>C</b> 3:05	–	<b>C</b> 3:18
–	<b>3:37</b>	<b>4:12</b>	–	<b>4:22</b>
–	<b>4:07</b>	<b>4:42</b>	–	<b>4:52</b>
<b>4:32</b>	<b>C</b> 4:37	<b>C</b> 5:12	–	<b>C</b> 5:22
<b>5:02</b>	<b>C</b> 5:07	<b>C</b> 5:42	–	<b>C</b> 5:52
<b>5:32</b>	<b>5:37</b>	<b>6:12</b>	–	<b>6:22</b>
<b>6:02</b>	<b>6:07</b>	<b>6:42</b>	–	<b>6:52</b>
<b>6:32</b>	<b>C</b> 6:37	<b>C</b> 7:12	–	<b>C</b> 7:22

PM times in **bold**. “–” represents no stop. Times may be changed by up to 5 minutes without notice to adjust for traffic conditions.

**C:** This trip served by Cherriots.

# 2X

# Tigard/Tualatin

Tualatin Park & Ride and  
Wilsonville Transit Center

WEEKDAYS • SATURDAY

**ROUTE 2X FARES:**  
General: \$1.50  
Senior/Youth: \$0.75

Fare Zone

Ride Free Zone

Tualatin  
Park & Ride

Argyle  
Square

Parkway  
Woods

Mentor  
Graphics

Town Center  
East/  
Wilsonville  
Road

Wilsonville  
Transit  
Center



# 2X NORTHBOUND - to Tualatin Park & Ride

**MONDAY - FRIDAY** (Except holidays)

Train Arrival	Wilsonville Transit Center	Town Center E/ Wilsonville Rd	Mentor Graphics	Parkway Woods	Argyle Square	Tualatin Park & Ride	TriMet Line 76 Arrival	TriMet Line 96 Departure
-	5:42	5:47	5:52	5:55	5:57	6:11	6:26	6:30
6:25	6:28	6:33	6:38	6:41	6:43	6:57	7:19	7:00
6:55	6:58	7:03	7:08	7:11	7:13	7:27	7:52	7:31
7:25	7:28	7:33	7:38	7:41	7:43	7:57	8:25	8:10
7:55	7:57	8:02	8:07	8:10	8:12	8:26	-	8:50
8:25	8:27	8:32	8:37	8:40	8:42	8:56	8:59	9:23
8:55	8:58	9:03	9:08	9:11	9:13	9:27	-	9:45
9:25	9:29	9:34	9:39	9:42	9:44	9:58	9:33	10:18
9:55	10:00	10:05	10:10	10:13	10:15	10:29	10:05	10:46
-	11:00	11:05	11:10	11:13	11:15	11:29	11:38	<b>12:08</b>
-	<b>12:00</b>	<b>12:05</b>	<b>12:10</b>	<b>12:13</b>	<b>12:15</b>	<b>12:29</b>	<b>12:44</b>	<b>12:36</b>
-	<b>1:00</b>	<b>1:05</b>	<b>1:10</b>	<b>1:13</b>	<b>1:15</b>	<b>1:29</b>	<b>1:50</b>	<b>1:34</b>
-	<b>1:55</b>	<b>2:00</b>	<b>2:05</b>	<b>2:08</b>	<b>2:10</b>	<b>2:24</b>	-	<b>2:26</b>
-	<b>2:12</b>	<b>2:17</b>	<b>2:22</b>	<b>2:25</b>	<b>2:27</b>	<b>2:41</b>	<b>2:47</b>	<b>2:52</b>
-	<b>2:45</b>	<b>2:50</b>	<b>2:55</b>	<b>2:58</b>	<b>3:00</b>	<b>3:14</b>	<b>3:37</b>	<b>3:17</b>
-	<b>3:18</b>	<b>3:23</b>	<b>3:28</b>	<b>3:31</b>	<b>3:33</b>	<b>3:47</b>	-	<b>3:46</b>
-	<b>3:38</b>	<b>3:43</b>	<b>3:48</b>	<b>3:51</b>	<b>3:53</b>	<b>4:07</b>	<b>4:08</b>	<b>4:10</b>
-	<b>4:08</b>	<b>4:13</b>	<b>4:18</b>	<b>4:21</b>	<b>4:23</b>	<b>4:37</b>	<b>4:38</b>	<b>4:40</b>
<b>4:32</b>	<b>4:34</b>	<b>4:39</b>	<b>4:44</b>	<b>4:47</b>	<b>4:49</b>	<b>5:03</b>	<b>5:08</b>	<b>5:06</b>
<b>5:02</b>	<b>5:04</b>	<b>5:09</b>	<b>5:14</b>	<b>5:17</b>	<b>5:19</b>	<b>5:33</b>	<b>5:38</b>	<b>5:37</b>
<b>5:32</b>	<b>5:35</b>	<b>5:40</b>	<b>5:45</b>	<b>5:48</b>	<b>5:50</b>	<b>6:04</b>	<b>6:07</b>	<b>6:09</b>
<b>6:02</b>	<b>6:05</b>	<b>6:10</b>	<b>6:15</b>	<b>6:18</b>	<b>6:20</b>	<b>6:34</b>	<b>6:37</b>	<b>6:51</b>
<b>6:32</b>	<b>6:35</b>	<b>6:40</b>	<b>6:45</b>	<b>6:48</b>	<b>6:50</b>	<b>7:04</b>	<b>7:06</b>	-
<b>7:02</b>	<b>7:07</b>	<b>7:12</b>	<b>7:17</b>	<b>7:20</b>	<b>7:22</b>	<b>7:36</b>	<b>7:45</b>	-
<b>7:32</b>	<b>7:36</b>	<b>7:41</b>	<b>7:46</b>	<b>7:49</b>	<b>7:51</b>	<b>8:05</b>	<b>8:21</b>	-
<b>8:02</b>	<b>8:10</b>	<b>8:15</b>	<b>8:20</b>	<b>8:23</b>	<b>8:25</b>	<b>8:39</b>	<b>9:02</b>	<b>8:47</b>
-	<b>9:10</b>	<b>9:15</b>	<b>9:20</b>	<b>9:23</b>	<b>9:25</b>	<b>9:39</b>	<b>9:48</b>	-

PM times in **bold**. "-" represents no stop. Times may be changed by up to 5 minutes without notice to adjust for traffic conditions.

# 2X SOUTHBOUND - to Wilsonville Transit Center


**MONDAY - FRIDAY** (Except holidays)

TriMet Line 96 Arrival	TriMet Line 76 Departure	Tualatin Park & Ride	Argyle Square	Parkway Woods	Mentor Graphics	Town Center E/ Wilsonville Rd	Wilsonville Transit Center	Train Departure
-	-	-	4:55	4:58	5:01	5:06	5:14	5:16
-	-	-	5:20	5:23	5:26	5:31	5:39	5:51
-	-	5:45	5:55	5:58	6:01	6:06	6:14	6:21
6:17	6:14	6:18	6:28	6:31	6:34	6:39	6:47	6:51
6:48	6:44	6:48	6:58	7:01	7:04	7:09	7:17	7:21
7:07	7:14	7:15	7:25	7:28	7:31	7:36	7:44	7:51
7:39	7:44	7:45	7:55	7:58	8:01	8:06	8:14	8:21
7:50	7:44	8:07	8:17	8:20	8:23	8:28	8:36	8:51
8:19	8:14	8:30	8:40	8:43	8:46	8:51	8:59	-
8:42	8:44	9:00	9:10	9:13	9:16	9:21	9:29	-
9:29	9:14	9:30	9:40	9:43	9:46	9:51	9:59	-
10:00	9:46	10:00	10:10	10:13	10:16	10:21	10:29	-
10:28	10:16	10:30	10:40	10:43	10:46	10:51	10:59	-
11:24	11:21	11:30	11:40	11:43	11:46	11:51	11:59	-
<b>12:20</b>	<b>12:26</b>	<b>12:30</b>	<b>12:40</b>	<b>12:43</b>	<b>12:46</b>	<b>12:51</b>	<b>12:59</b>	-
<b>1:16</b>	<b>1:33</b>	<b>1:35</b>	<b>1:45</b>	<b>1:48</b>	<b>1:51</b>	<b>1:56</b>	<b>2:04</b>	-
<b>2:10</b>	<b>2:06</b>	<b>2:30</b>	<b>2:40</b>	<b>2:43</b>	<b>2:46</b>	<b>2:51</b>	<b>2:59</b>	-
<b>2:39</b>	<b>2:41</b>	<b>2:45</b>	<b>2:55</b>	<b>2:58</b>	<b>3:01</b>	<b>3:06</b>	<b>3:14</b>	<b>3:28</b>
<b>3:11</b>	<b>3:15</b>	<b>3:20</b>	<b>3:30</b>	<b>3:33</b>	<b>3:36</b>	<b>3:41</b>	<b>3:49</b>	<b>3:58</b>
<b>3:37</b>	<b>3:47</b>	<b>3:50</b>	<b>4:00</b>	<b>4:03</b>	<b>4:06</b>	<b>4:11</b>	<b>4:19</b>	<b>4:28</b>
<b>4:21</b>	<b>4:17</b>	<b>4:23</b>	<b>4:33</b>	<b>4:36</b>	<b>4:39</b>	<b>4:44</b>	<b>4:52</b>	<b>4:58</b>
<b>4:54</b>	<b>4:46</b>	<b>4:55</b>	<b>5:05</b>	<b>5:08</b>	<b>5:11</b>	<b>5:16</b>	<b>5:24</b>	<b>5:28</b>
<b>5:20</b>	<b>5:17</b>	<b>5:24</b>	<b>5:34</b>	<b>5:37</b>	<b>5:40</b>	<b>5:45</b>	<b>5:53</b>	<b>5:58</b>
<b>5:43</b>	<b>5:47</b>	<b>5:50</b>	<b>6:00</b>	<b>6:03</b>	<b>6:06</b>	<b>6:11</b>	<b>6:19</b>	<b>6:28</b>
<b>6:16</b>	<b>6:15</b>	<b>6:24</b>	<b>6:34</b>	<b>6:37</b>	<b>6:40</b>	<b>6:45</b>	<b>6:53</b>	<b>6:58</b>
<b>6:34</b>	<b>6:43</b>	<b>6:45</b>	<b>6:55</b>	<b>6:58</b>	<b>7:01</b>	<b>7:06</b>	<b>7:14</b>	-
<b>6:52</b>	<b>7:07</b>	<b>7:15</b>	<b>7:25</b>	<b>7:28</b>	<b>7:31</b>	<b>7:36</b>	<b>7:44</b>	-
<b>7:17</b>	<b>7:32</b>	<b>7:37</b>	<b>7:47</b>	<b>7:50</b>	<b>7:53</b>	<b>7:58</b>	<b>8:06</b>	-
<b>8:00</b>	<b>8:00</b>	<b>8:06</b>	<b>8:16</b>	<b>8:19</b>	<b>8:22</b>	<b>8:27</b>	<b>8:35</b>	-
-	<b>8:26</b>	<b>8:40</b>	<b>8:50</b>	<b>8:53</b>	<b>8:56</b>	<b>9:01</b>	<b>9:09</b>	-

PM times in **bold**. "-" represents no stop. Times may be changed by up to 5 minutes without notice to adjust for traffic conditions.

## 2X NORTHBOUND - to Tualatin Park & Ride


**SATURDAY** (Except holidays)

Wilsonville Community Center <b>B</b>	Parkway Woods <b>D</b>	Argyle Square <b>E</b>	Tualatin Park & Ride <b>F</b>	Line 76 Connection 
8:00	8:07	8:10	8:20	----
8:30	8:37	8:40	8:50	8:58
9:00	9:07	9:10	9:20	9:22
9:35	9:42	9:45	9:55	9:58
10:05	10:12	10:15	10:25	10:32
10:35	10:42	10:45	10:55	11:05
11:05	11:12	11:15	11:25	11:39
11:35	11:42	11:45	11:55	<b>12:15</b>
<b>12:28</b>	<b>12:35</b>	<b>12:38</b>	<b>12:48</b>	<b>13:25</b>
<b>1:09</b>	<b>1:16</b>	<b>1:19</b>	<b>1:29</b>	<b>2:32</b>
<b>2:09</b>	<b>2:16</b>	<b>2:19</b>	<b>2:29</b>	<b>2:32</b>
<b>2:39</b>	<b>2:46</b>	<b>2:49</b>	<b>2:59</b>	<b>3:04</b>
<b>3:09</b>	<b>3:16</b>	<b>3:19</b>	<b>3:29</b>	<b>3:34</b>
<b>3:39</b>	<b>3:46</b>	<b>3:49</b>	<b>3:59</b>	<b>4:06</b>
<b>4:09</b>	<b>4:16</b>	<b>4:19</b>	<b>4:29</b>	<b>4:40</b>
<b>5:02</b>	<b>5:09</b>	<b>5:12</b>	<b>5:22</b>	<b>5:47</b>
<b>5:32</b>	<b>5:39</b>	<b>5:42</b>	<b>5:52</b>	<b>6:17</b>

PM times in **bold**. “-” represents no stop. Times may be changed by up to 5 minutes without notice to adjust for traffic conditions.

## 2X SOUTHBOUND - to Wilsonville Civic Center

**SATURDAY** (Except holidays)

Line 76 Connection 	Tualatin Park & Ride <b>F</b>	Argyle Square <b>E</b>	Parkway Woods <b>D</b>	Wilsonville Community Center <b>B</b>
8:14	8:21	8:31	8:34	8:41
---	8:51	9:01	9:04	9:11
9:11	9:31	9:41	9:44	9:51
9:37	10:01	10:11	10:14	10:21
10:17	10:31	10:41	10:44	10:51
10:53	11:01	11:11	11:14	11:21
11:28	11:31	11:41	11:44	11:51
<b>12:03</b>	<b>12:05</b>	<b>12:15</b>	<b>12:18</b>	<b>12:25</b>
<b>12:38</b>	<b>1:01</b>	<b>1:11</b>	<b>1:14</b>	<b>1:21</b>
<b>1:12</b>	<b>1:31</b>	<b>1:41</b>	<b>1:44</b>	<b>1:51</b>
<b>2:16</b>	<b>2:31</b>	<b>2:41</b>	<b>2:44</b>	<b>2:51</b>
<b>2:49</b>	<b>3:01</b>	<b>3:11</b>	<b>3:14</b>	<b>3:21</b>
<b>3:21</b>	<b>3:31</b>	<b>3:41</b>	<b>3:44</b>	<b>3:51</b>
<b>3:53</b>	<b>4:01</b>	<b>4:11</b>	<b>4:14</b>	<b>4:21</b>
<b>4:25</b>	<b>4:31</b>	<b>4:41</b>	<b>4:44</b>	<b>4:51</b>
<b>4:55</b>	<b>5:01</b>	<b>5:11</b>	<b>5:14</b>	<b>5:21</b>
<b>5:27</b>	<b>5:31</b>	<b>5:41</b>	<b>5:44</b>	<b>5:51</b>
<b>5:59</b>	<b>6:01</b>	<b>6:11</b>	<b>6:14</b>	<b>6:21</b>

PM times in **bold**. “-” represents no stop. Times may be changed by up to 5 minutes without notice to adjust for traffic conditions.

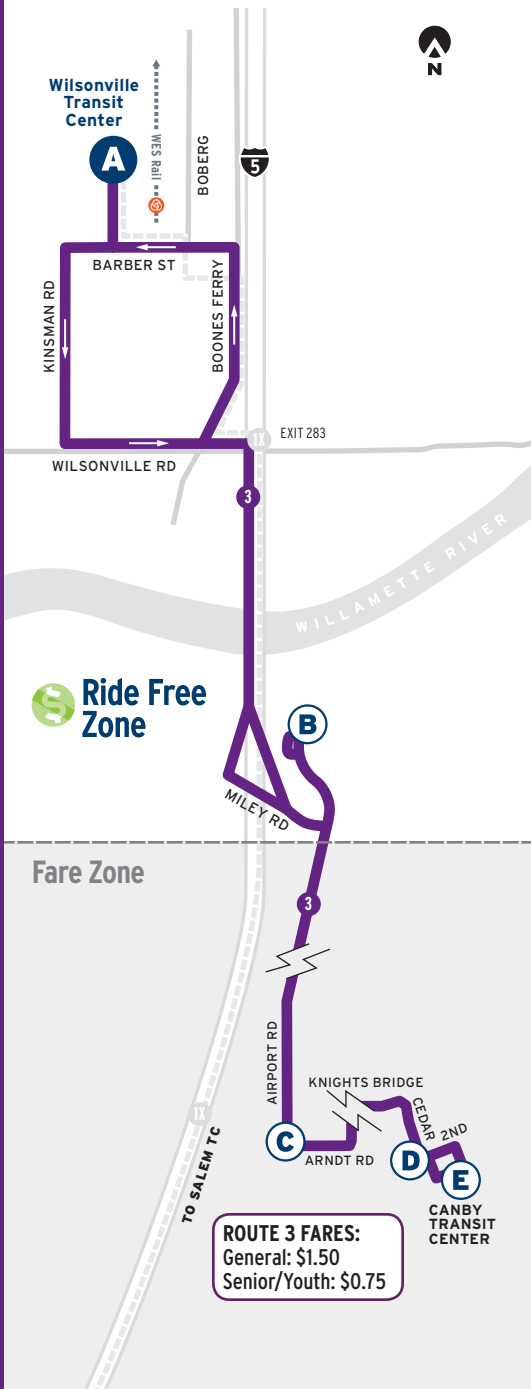
# 3X

# Canby

## Canby Transit Center and Wilsonville Transit Center

WEEKDAYS


- Wilsonville Transit Center
- SpringRidge
- Arndt/ Airport Road
- Cedar/ 2nd Avenue
- Canby Transit Center



**ROUTE 3 FARES:**  
General: \$1.50  
Senior/Youth: \$0.75

# 3X NORTHBOUND - to Wilsonville Transit Center

**MONDAY - FRIDAY** (Except holidays)


Canby Transit Center	2nd Ave at Cedar St	Arndt Rd at Airport Rd	SpringRidge at Charbonneau	Wilsonville Transit Center	Train Departure
<b>E</b>	<b>D</b>	<b>C</b>	<b>B</b>	<b>A</b>	
5:55	5:57	6:05	–	6:14	6:21
6:55	6:57	7:05	–	7:14	7:21
7:55	7:57	8:05	–	8:14	8:21
8:55	8:57	9:05	–	9:14	–
10:30	10:32	10:40	–	10:49	–
<b>12:00</b>	<b>12:02</b>	<b>12:10</b>	–	<b>12:19</b>	–
<b>1:30</b>	<b>1:32</b>	<b>1:40</b>	–	<b>1:49</b>	–
<b>3:00</b>	<b>3:02</b>	<b>3:10</b>	–	<b>3:19</b>	<b>3:28</b>
<b>4:00</b>	<b>4:02</b>	<b>4:10</b>	–	<b>4:19</b>	<b>4:27</b>
<b>5:00</b>	<b>5:02</b>	<b>5:10</b>	<b>5:15</b>	<b>5:19</b>	<b>5:28</b>
<b>6:00</b>	<b>6:02</b>	<b>6:10</b>	–	<b>6:19</b>	<b>6:28</b>
<b>7:00</b>	<b>7:02</b>	<b>7:10</b>	–	<b>7:19</b>	–

Connects to Canby Area Transit (CAT).

PM times in **bold**. “–” represents no stop. Times may be changed by up to 5 minutes without notice to adjust for traffic conditions.

# 3X SOUTHBOUND - to Canby Transit Center

**MONDAY - FRIDAY** (Except holidays)

Train Arrival	Wilsonville Transit Center	SpringRidge at Charbonneau	Arndt Rd at Airport Rd	Cedar St at 2nd Ave	Canby Transit Center
	<b>A</b>	<b>B</b>	<b>C</b>	<b>D</b>	<b>E</b>
–	5:30	–	5:39	5:47	5:49
6:25	6:30	–	6:39	6:47	6:49
7:25	7:30	7:35	7:39	7:47	7:49
8:25	8:30	–	8:39	8:47	8:49
9:55	10:00	–	10:09	10:17	10:19
–	11:30	–	11:39	11:47	11:49
–	<b>1:00</b>	–	<b>1:09</b>	<b>1:17</b>	<b>1:19</b>
–	<b>2:35</b>	–	<b>2:44</b>	<b>2:52</b>	<b>2:54</b>
–	<b>3:35</b>	–	<b>3:44</b>	<b>3:52</b>	<b>3:54</b>
<b>4:32</b>	<b>4:35</b>	–	<b>4:44</b>	<b>4:52</b>	<b>4:54</b>
<b>5:32</b>	<b>5:35</b>	–	<b>5:44</b>	<b>5:52</b>	<b>5:54</b>
<b>6:32</b>	<b>6:35</b>	–	<b>6:44</b>	<b>6:52</b>	<b>6:54</b>

Connects to Canby Area Transit (CAT).

PM times in **bold**. “–” represents no stop. Times may be changed by up to 5 minutes without notice to adjust for traffic conditions.

# 4

# Wilsonville Rd

## Wilsonville Road to Wilsonville Transit Center

### WEEKDAYS · SATURDAY

Graham Oaks Nature Park

Wilsonville Road/  
Boones Ferry Road



Wilsonville Transit Center

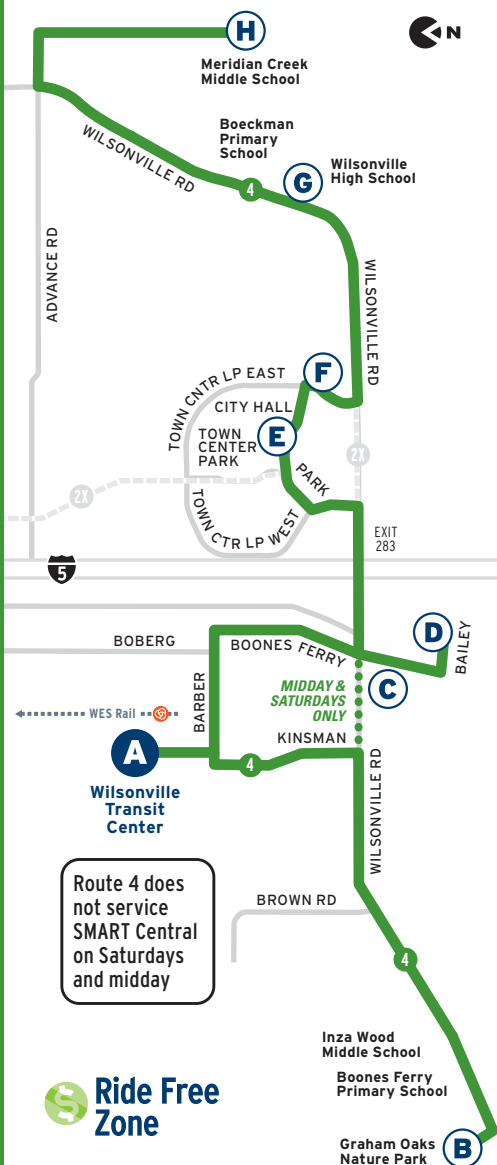
Bailey Street

City Hall

Town Center East/  
Wilsonville Road

Wilsonville High School

Meridian Creek Middle School



Route 4 does not service SMART Central on Saturdays and midday

Ride Free Zone

Inza Wood Middle School  
Boones Ferry Primary School  
Graham Oaks Nature Park

# 4 EASTBOUND - to Meridian Creek Middle School



**MONDAY - FRIDAY** (Except holidays)

		Graham Oaks Nature Park	Wilsonville Rd at Boones Ferry Rd	Wilsonville Transit Center	WES	WES	Wilsonville Transit Center	Bailey St	City Hall	City Hall / Community Center	Wilsonville High School	Meridian Creek Middle School
		B	C	A	W	W	A	D	E	F	G	H
				Bus Arrive	Train Leave	Train Arrive	Bus Leave					
4:50	-			4:57	-	-	4:58	5:04	5:10	5:11	5:15	5:18
5:05	-			5:12	5:16	-	5:13	5:19	5:25	5:26	5:30	5:33
5:40	-			5:47	5:51	-	5:48	5:54	6:00	6:01	6:05	6:08
6:10	-			6:17	6:21	6:25	6:18	6:24	6:30	6:31	6:35	6:38
6:40	-			6:47	6:51	6:55	6:48	6:54	7:00	7:01	7:05	7:08
7:10	-			7:17	7:21	7:25	7:18	7:24	7:30	7:31	7:35	7:38
7:40	-			7:47	7:51	7:55	7:48	7:54	8:00	8:01	8:05	8:08
8:10	-			8:17	8:21	8:25	8:18	8:24	8:30	8:31	8:35	8:38
8:40	-			8:47	8:51	8:55	8:48	8:54	9:00	9:01	9:05	9:08
9:10	-			9:17	-	9:25	9:18	9:24	9:30	9:31	9:35	9:38
9:40	9:45			-	-	9:55	-	9:47	9:53	9:54	9:58	10:01
10:10	10:15			-	-	-	-	10:17	10:23	10:24	10:28	10:31
10:40	10:45			-	-	-	-	10:47	10:53	10:54	10:58	11:01
11:10	11:15			-	-	-	-	11:17	11:23	11:24	11:28	11:31
11:40	11:45			-	-	-	-	11:47	11:53	11:54	11:58	<b>12:01</b>
<b>12:10</b>	<b>12:15</b>			-	-	-	-	<b>12:17</b>	<b>12:23</b>	<b>12:24</b>	<b>12:28</b>	<b>12:31</b>
<b>12:40</b>	<b>12:45</b>			-	-	-	-	<b>12:47</b>	<b>12:53</b>	<b>12:54</b>	<b>12:58</b>	<b>13:01</b>
<b>1:10</b>	<b>1:15</b>			-	-	-	-	<b>1:17</b>	<b>1:23</b>	<b>1:24</b>	<b>1:28</b>	<b>1:31</b>
<b>1:40</b>	<b>1:45</b>			-	-	-	-	<b>1:47</b>	<b>1:53</b>	<b>1:54</b>	<b>1:58</b>	<b>2:01</b>
<b>2:10</b>	<b>2:15</b>			-	-	-	-	<b>2:17</b>	<b>2:23</b>	<b>2:24</b>	<b>2:28</b>	<b>2:31</b>
<b>2:58</b>	-			<b>3:05</b>		-	<b>3:06</b>	<b>3:10</b>	<b>3:18</b>	<b>3:19</b>	<b>3:23</b>	<b>3:28</b>
<b>3:28</b>	-			<b>3:35</b>	<b>3:28</b>	-	<b>3:36</b>	<b>3:40</b>	<b>3:48</b>	<b>3:49</b>	<b>3:53</b>	<b>3:58</b>
<b>3:58</b>	-			<b>4:05</b>	<b>3:58</b>	-	<b>4:06</b>	<b>4:10</b>	<b>4:18</b>	<b>4:19</b>	<b>4:23</b>	<b>4:28</b>
<b>4:30</b>	-			<b>4:37</b>	<b>4:28</b>	<b>4:32</b>	<b>4:38</b>	<b>4:42</b>	<b>4:50</b>	<b>4:51</b>	<b>4:55</b>	<b>5:00</b>
<b>5:00</b>	-			<b>5:07</b>	<b>4:58</b>	<b>5:02</b>	<b>5:08</b>	<b>5:12</b>	<b>5:20</b>	<b>5:21</b>	<b>5:25</b>	<b>5:30</b>
<b>5:28</b>	-			<b>5:35</b>	<b>5:28</b>	<b>5:32</b>	<b>5:36</b>	<b>5:40</b>	<b>5:48</b>	<b>5:49</b>	<b>5:53</b>	<b>5:58</b>
<b>5:58</b>	-			<b>6:05</b>	<b>5:58</b>	<b>6:02</b>	<b>6:06</b>	<b>6:10</b>	<b>6:18</b>	<b>6:19</b>	<b>6:23</b>	<b>6:28</b>
<b>6:28</b>	-			<b>6:35</b>	<b>6:28</b>	<b>6:32</b>	<b>6:36</b>	<b>6:40</b>	<b>6:48</b>	<b>6:49</b>	<b>6:53</b>	<b>6:58</b>
<b>6:58</b>	-			<b>7:05</b>	<b>6:58</b>	<b>7:02</b>	<b>7:06</b>	<b>7:10</b>	<b>7:18</b>	<b>7:19</b>	<b>7:23</b>	<b>7:28</b>
<b>7:28</b>	-			<b>7:35</b>	-	<b>7:32</b>	<b>7:36</b>	<b>7:40</b>	<b>7:48</b>	<b>7:49</b>	<b>7:53</b>	<b>7:58</b>
<b>7:58</b>	-			<b>8:05</b>	-	<b>8:02</b>	<b>8:06</b>	<b>8:10</b>	<b>8:18</b>	<b>8:19</b>	<b>8:23</b>	<b>8:28</b>

PM times in bold. "-" represents no stop. Times may be changed by up to 5 minutes without notice to adjust for traffic conditions.

# 4 WESTBOUND - to Graham Oaks Nature Park

**MONDAY - FRIDAY** (Except holidays)

Meridian Creek Middle School <b>H</b>	Wilsonville High School <b>G</b>	City Hall / Community Center <b>F</b>	City Hall <b>E</b>	Bailey St <b>D</b>	Wilsonville Transit Center <b>A</b>	WES 	WES 	Wilsonville Transit Center <b>A</b>	Wilsonville Rd at Boones Ferry Rd <b>C</b>	Graham Oaks Nature Park <b>B</b>
					Bus Arrive	Train Leave	Train Arrive	Bus Leave		
5:20	5:23	5:27	5:28	5:35	5:40	5:51	—	5:41	—	5:48
5:50	5:53	5:57	5:58	6:05	6:10	6:21	6:25	6:11	—	6:18
6:20	6:23	6:27	6:28	6:35	6:40	6:51	6:55	6:41	—	6:48
6:50	6:53	6:57	6:58	7:05	7:10	7:21	7:25	7:11	—	7:18
7:20	7:23	7:27	7:28	7:35	7:40	7:51	7:55	7:41	—	7:48
7:50	7:53	7:57	7:58	8:05	8:10	8:21	8:25	8:11	—	8:18
8:20	8:23	8:27	8:28	8:35	8:40	8:51	8:55	8:41	—	8:48
8:50	8:53	8:57	8:58	9:05	9:10	—	9:25	9:11	—	9:18
9:10	9:13	9:17	9:18	9:25	9:30	—	9:55	9:31	—	9:38
9:50	9:53	9:57	9:58	10:05	—	—	—	—	10:08	10:13
10:07	10:10	10:14	10:15	10:22	—	—	—	—	10:25	10:30
10:37	10:40	10:44	10:45	10:52	—	—	—	—	10:55	11:00
11:07	11:10	11:14	11:15	11:22	—	—	—	—	11:25	11:30
11:37	11:40	11:44	11:45	11:52	—	—	—	—	11:55	<b>12:00</b>
<b>12:07</b>	<b>12:10</b>	<b>12:14</b>	<b>12:15</b>	<b>12:22</b>	—	—	—	—	<b>12:25</b>	<b>12:30</b>
<b>12:37</b>	<b>12:40</b>	<b>12:44</b>	<b>12:45</b>	<b>12:52</b>	—	—	—	—	<b>12:55</b>	<b>1:00</b>
<b>1:07</b>	<b>1:10</b>	<b>1:14</b>	<b>1:15</b>	<b>1:22</b>	—	—	—	—	<b>1:25</b>	<b>1:30</b>
<b>1:37</b>	<b>1:40</b>	<b>1:44</b>	<b>1:45</b>	<b>1:52</b>	—	—	—	—	<b>1:55</b>	<b>2:00</b>
<b>2:15</b>	<b>2:18</b>	<b>2:22</b>	<b>2:23</b>	<b>2:30</b>	—	—	—	—	<b>2:33</b>	<b>2:38</b>
<b>2:40</b>	<b>2:43</b>	<b>2:47</b>	<b>2:48</b>	<b>2:55</b>	—	—	—	—	<b>2:58</b>	<b>3:03</b>
<b>3:00</b>	<b>3:03</b>	<b>3:07</b>	<b>3:08</b>	<b>3:14</b>	<b>3:22</b>	<b>3:28</b>	—	<b>3:23</b>	—	<b>3:30</b>
<b>3:30</b>	<b>3:33</b>	<b>3:37</b>	<b>3:38</b>	<b>3:44</b>	<b>3:52</b>	<b>3:58</b>	—	<b>3:53</b>	—	<b>4:00</b>
<b>4:00</b>	<b>4:03</b>	<b>4:07</b>	<b>4:08</b>	<b>4:14</b>	<b>4:22</b>	<b>4:28</b>	—	<b>4:23</b>	—	<b>4:30</b>
—	—	—	—	—	—	—	<b>4:32</b>	<b>4:37</b>	—	<b>4:45</b>
<b>4:30</b>	<b>4:33</b>	<b>4:37</b>	<b>4:38</b>	<b>4:44</b>	<b>4:52</b>	<b>4:58</b>	—	<b>4:53</b>	—	<b>5:00</b>
—	—	—	—	—	—	—	<b>5:02</b>	<b>5:07</b>	—	<b>5:15</b>
<b>5:00</b>	<b>5:03</b>	<b>5:07</b>	<b>5:08</b>	<b>5:14</b>	<b>5:22</b>	<b>5:28</b>	—	<b>5:23</b>	—	<b>5:30</b>
—	—	—	—	—	—	—	<b>5:32</b>	<b>5:37</b>	—	<b>5:45</b>
<b>5:30</b>	<b>5:33</b>	<b>5:37</b>	<b>5:38</b>	<b>5:44</b>	<b>5:52</b>	<b>5:58</b>	—	<b>5:53</b>	—	<b>6:00</b>
—	—	—	—	—	—	—	<b>6:02</b>	<b>6:07</b>	—	<b>6:15</b>
<b>6:00</b>	<b>6:03</b>	<b>6:07</b>	<b>6:08</b>	<b>6:14</b>	<b>6:22</b>	<b>6:28</b>	—	<b>6:23</b>	—	<b>6:30</b>
—	—	—	—	—	—	—	<b>6:32</b>	<b>6:37</b>	—	<b>6:45</b>
<b>6:30</b>	<b>6:33</b>	<b>6:37</b>	<b>6:38</b>	<b>6:44</b>	<b>6:52</b>	<b>6:58</b>	—	<b>6:53</b>	—	<b>7:00</b>
—	—	—	—	—	—	—	<b>7:02</b>	<b>7:07</b>	—	<b>7:15</b>
<b>7:00</b>	<b>7:03</b>	<b>7:07</b>	<b>7:08</b>	<b>7:14</b>	<b>7:22</b>	—	—	<b>7:23</b>	—	<b>7:30</b>
—	—	—	—	—	—	—	<b>7:32</b>	<b>7:37</b>	—	<b>7:45</b>
<b>7:30</b>	<b>7:33</b>	<b>7:37</b>	<b>7:38</b>	<b>7:44</b>	<b>7:52</b>	—	<b>8:32</b>	<b>7:53</b>	—	<b>8:00</b>

PM times in **bold**. “—” represents no stop. Times may be changed by up to 5 minutes without notice to adjust for traffic conditions.

## 4 EASTBOUND - to Meridian Creek Middle School

### SATURDAY (Except holidays)

Graham Oaks Nature Park	Wilsonville Rd at Boones Ferry Rd	Bailey St	City Hall	City Hall / Community Center	Wilsonville High School	Meridian Creek Middle School
<b>B</b>	<b>C</b>	<b>D</b>	<b>E</b>	<b>F</b>	<b>G</b>	<b>H</b>
7:30	7:35	7:37	7:45	7:46	7:50	7:55
8:00	8:05	8:07	8:15	8:16	8:20	8:25
8:30	8:35	8:37	8:45	8:46	8:50	8:55
9:00	9:05	9:07	9:15	9:16	9:20	9:25
9:30	9:35	9:37	9:45	9:46	9:50	9:55
10:00	10:05	10:07	10:15	10:16	10:20	10:25
10:30	10:35	10:37	10:45	10:46	10:50	10:55
11:00	11:05	11:07	11:15	11:16	11:20	11:25
<b>12:00</b>	<b>12:05</b>	<b>12:07</b>	<b>12:15</b>	<b>12:16</b>	<b>12:20</b>	<b>12:25</b>
<b>12:30</b>	<b>12:35</b>	<b>12:37</b>	<b>12:45</b>	<b>12:46</b>	<b>12:50</b>	<b>12:55</b>
<b>1:30</b>	<b>1:35</b>	<b>1:37</b>	<b>1:45</b>	<b>1:46</b>	<b>1:50</b>	<b>1:55</b>
<b>2:00</b>	<b>2:05</b>	<b>2:07</b>	<b>2:15</b>	<b>2:16</b>	<b>2:20</b>	<b>2:25</b>
<b>2:30</b>	<b>2:35</b>	<b>2:37</b>	<b>2:45</b>	<b>2:46</b>	<b>2:50</b>	<b>2:55</b>
<b>3:00</b>	<b>3:05</b>	<b>3:07</b>	<b>3:15</b>	<b>3:16</b>	<b>3:20</b>	<b>3:25</b>
<b>3:30</b>	<b>3:35</b>	<b>3:37</b>	<b>3:45</b>	<b>3:46</b>	<b>3:50</b>	<b>3:55</b>
<b>4:00</b>	<b>4:05</b>	<b>4:07</b>	<b>4:15</b>	<b>4:16</b>	<b>4:20</b>	<b>4:25</b>
<b>4:30</b>	<b>4:35</b>	<b>4:37</b>	<b>4:45</b>	<b>4:46</b>	<b>4:50</b>	<b>4:55</b>
<b>5:00</b>	<b>5:05</b>	<b>5:07</b>	<b>5:15</b>	<b>5:16</b>	<b>5:20</b>	<b>5:25</b>

PM times in bold. “-” represents no stop. Times may be changed by up to 5 minutes without notice to adjust for traffic conditions.

## 4 WESTBOUND - to Graham Oaks Nature Park

### SATURDAY (Except holidays)

Meridian Creek Middle School	Wilsonville High School	City Hall / Community Center	City Hall	Bailey St	Wilsonville Rd at Boones Ferry Rd	Graham Oaks Nature Park
<b>H</b>	<b>G</b>	<b>F</b>	<b>E</b>	<b>D</b>	<b>C</b>	<b>B</b>
8:00	8:03	8:07	8:08	8:15	8:18	8:23
8:30	8:33	8:37	8:38	8:45	8:48	8:53
9:00	9:03	9:07	9:08	9:15	9:18	9:23
9:30	9:33	9:37	9:38	9:45	9:48	9:53
10:00	10:03	10:07	10:08	10:15	10:18	10:23
10:30	10:33	10:37	10:38	10:45	10:48	10:53
11:00	11:03	11:07	11:08	11:15	11:18	11:23
11:30	11:33	11:37	11:38	11:45	11:48	11:53
<b>12:30</b>	<b>12:33</b>	<b>12:37</b>	<b>12:38</b>	<b>12:45</b>	<b>12:48</b>	<b>12:53</b>
<b>1:00</b>	<b>1:03</b>	<b>1:07</b>	<b>1:08</b>	<b>1:15</b>	<b>1:18</b>	<b>1:23</b>
<b>2:00</b>	<b>2:03</b>	<b>2:07</b>	<b>2:08</b>	<b>2:15</b>	<b>2:18</b>	<b>2:23</b>
<b>2:30</b>	<b>2:33</b>	<b>2:37</b>	<b>2:38</b>	<b>2:45</b>	<b>2:48</b>	<b>2:53</b>
<b>3:00</b>	<b>3:03</b>	<b>3:07</b>	<b>3:08</b>	<b>3:15</b>	<b>3:18</b>	<b>3:23</b>
<b>3:30</b>	<b>3:33</b>	<b>3:37</b>	<b>3:38</b>	<b>3:45</b>	<b>3:48</b>	<b>3:53</b>
<b>4:00</b>	<b>4:03</b>	<b>4:07</b>	<b>4:08</b>	<b>4:15</b>	<b>4:18</b>	<b>4:23</b>
<b>4:30</b>	<b>4:33</b>	<b>4:37</b>	<b>4:38</b>	<b>4:45</b>	<b>4:48</b>	<b>4:53</b>
<b>5:00</b>	<b>5:03</b>	<b>5:07</b>	<b>5:08</b>	<b>5:15</b>	<b>5:18</b>	<b>5:23</b>
<b>5:30</b>	<b>5:33</b>	<b>5:37</b>	<b>5:38</b>	<b>5:45</b>	<b>5:48</b>	<b>5:53</b>

PM times in bold. “-” represents no stop. Times may be changed by up to 5 minutes without notice to adjust for traffic conditions.

# 5

# 95th Ave

Commerce Circle and  
Wilsonville Transit Center

WEEKDAYS



Wilsonville  
Transit  
Center

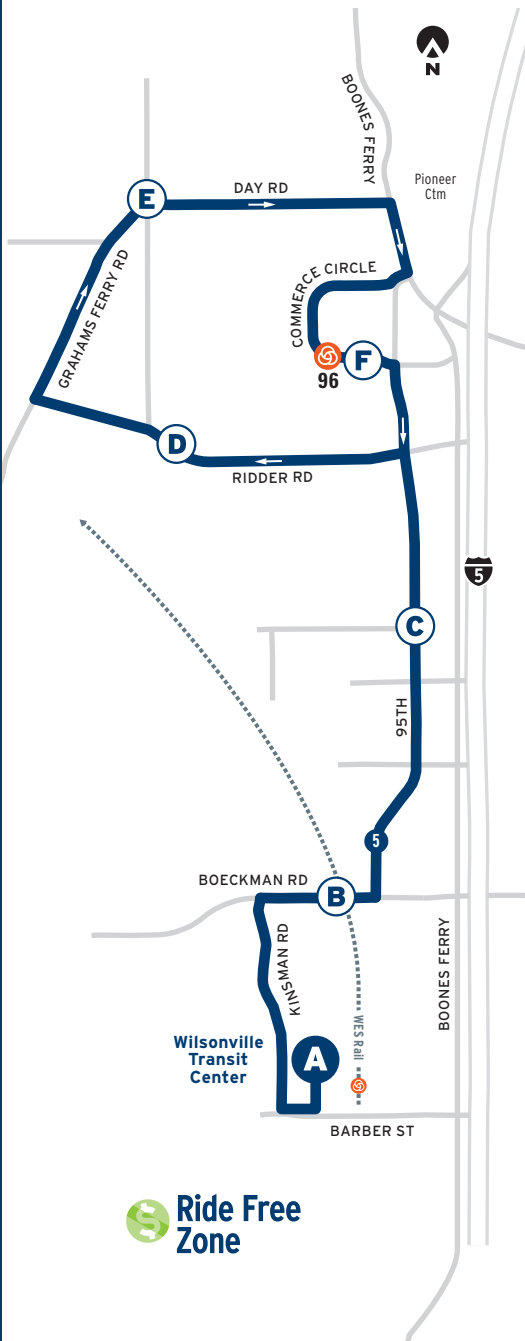
9600  
Boeckman  
Road

95th Ave/  
Freeman  
Drive

Ridder Road/  
Peters Road

Coffee Creek


Commerce  
Circle



Ride Free  
Zone

## 5 NORTHBOUND - to Commerce Circle via 95th Avenue


**MONDAY - FRIDAY** (Except holidays)

Train Arrival	Wilsonville Transit Center	9600 Boeckman Rd	95th Ave / Freeman Dr	Ridder Rd / Peters Rd	Coffee Creek	Commerce Circle
	<b>A</b>	<b>B</b>	<b>C</b>	<b>D</b>	<b>E</b>	<b>F</b>
–	5:15	5:17	5:18	5:20	5:23	5:29
6:25	6:29	6:31	6:32	6:34	6:37	6:43
6:55	6:59	7:01	7:02	7:04	7:07	7:13
7:25	7:29	7:31	7:32	7:34	7:37	7:43
7:55	7:59	8:01	8:02	8:04	8:07	8:13
8:25	8:29	8:31	8:32	8:34	8:37	8:43
8:55	8:59	9:01	9:02	9:04	9:07	9:13
9:25	9:29	9:31	9:32	9:34	9:37	9:43
9:55	9:59	10:01	10:02	10:04	10:07	10:13
–	<b>3:00</b>	<b>3:02</b>	<b>3:03</b>	<b>3:05</b>	<b>3:08</b>	<b>3:14</b>
–	<b>3:26</b>	<b>3:28</b>	<b>3:29</b>	<b>3:31</b>	<b>3:34</b>	<b>3:40</b>
–	<b>3:53</b>	<b>3:55</b>	<b>3:56</b>	<b>3:58</b>	<b>4:01</b>	<b>4:07</b>
<b>4:32</b>	<b>4:23</b>	<b>4:25</b>	<b>4:26</b>	<b>4:28</b>	<b>4:31</b>	<b>4:37</b>
<b>5:02</b>	<b>4:53</b>	<b>4:55</b>	<b>4:56</b>	<b>4:58</b>	<b>5:01</b>	<b>5:07</b>
<b>5:32</b>	<b>5:23</b>	<b>5:25</b>	<b>5:26</b>	<b>5:28</b>	<b>5:31</b>	<b>5:37</b>
<b>6:02</b>	<b>5:53</b>	<b>5:55</b>	<b>5:56</b>	<b>5:58</b>	<b>6:01</b>	<b>6:07</b>
<b>6:32</b>	<b>6:23</b>	<b>6:25</b>	<b>6:26</b>	<b>6:28</b>	<b>6:31</b>	<b>6:37</b>

PM times in **bold**. “–” represents no stop. Times may be changed by up to 5 minutes without notice to adjust for traffic conditions.

## 5 SOUTHBOUND - to Wilsonville Transit Center

**MONDAY - FRIDAY** (Except holidays)

Commerce Circle	95th Ave / Freeman Dr	9805 Boeckman Rd	Wilsonville Transit Center	Train Departure
<b>F</b>	<b>C</b>	<b>B</b>	<b>A</b>	
5:29	5:31	5:33	5:35	–
6:43	6:45	6:47	6:49	–
7:13	7:15	7:17	7:19	7:21
7:43	7:45	7:47	7:49	–
8:13	8:15	8:17	8:19	8:21
8:43	8:45	8:47	8:49	8:51
9:13	9:15	9:17	9:19	–
9:43	9:45	9:47	9:49	–
<b>3:14</b>	<b>3:16</b>	<b>3:18</b>	<b>3:20</b>	<b>3:28</b>
<b>3:40</b>	<b>3:42</b>	<b>3:44</b>	<b>3:46</b>	<b>3:58</b>
<b>4:07</b>	<b>4:09</b>	<b>4:11</b>	<b>4:13</b>	<b>4:28</b>
<b>4:37</b>	<b>4:39</b>	<b>4:41</b>	<b>4:43</b>	<b>4:58</b>
<b>5:07</b>	<b>5:09</b>	<b>5:11</b>	<b>5:13</b>	<b>5:28</b>
<b>5:37</b>	<b>5:39</b>	<b>5:41</b>	<b>5:43</b>	<b>5:58</b>
<b>6:07</b>	<b>6:09</b>	<b>6:11</b>	<b>6:13</b>	<b>6:28</b>
<b>6:37</b>	<b>6:39</b>	<b>6:41</b>	<b>6:43</b>	<b>6:58</b>

PM times in **bold**. “–” represents no stop. Times may be changed by up to 5 minutes without notice to adjust for traffic conditions.

# 6

# Canyon Creek

## Canyon Creek and Wilsonville Transit Center

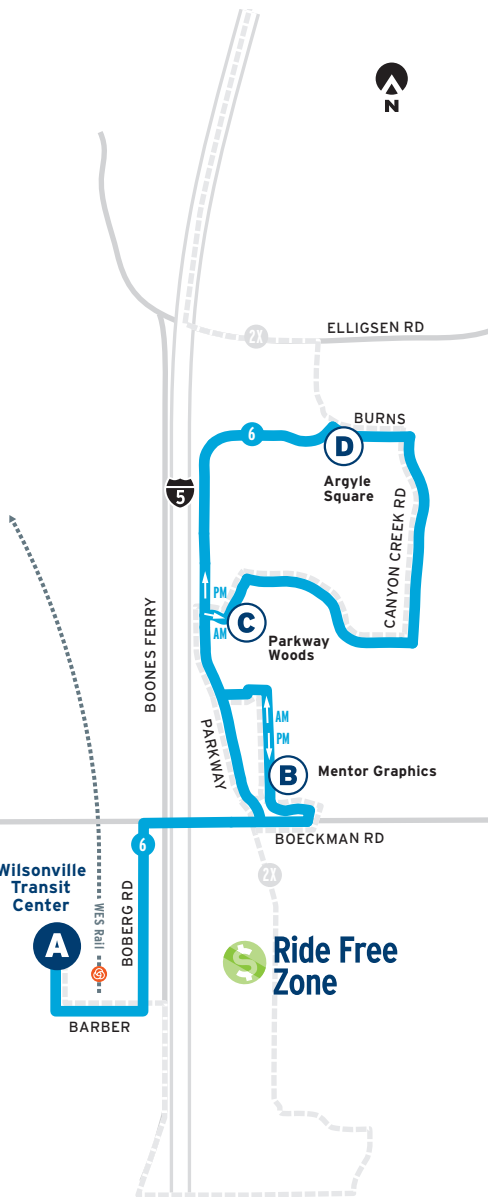
WEEKDAYS

Argyle Square

Parkway Woods


Mentor Graphics

Wilsonville Transit Center



# 6 NORTHBOUND - to Argyle Square


## MONDAY - FRIDAY (Except holidays)

Train Arrival	Wilsonville Transit Center	Mentor Graphics	Parkway Woods	Argyle Square
	<b>A</b>	<b>B</b>	<b>C</b>	<b>D</b>
6:25	6:29	6:33	6:35	6:38
6:55	6:59	7:03	7:05	7:08
7:25	7:29	7:33	7:35	7:38
7:55	7:59	8:03	8:05	8:08
8:25	8:29	8:33	8:35	8:38
8:55	8:59	9:03	9:05	9:08
9:25	9:29	9:33	9:35	9:38
9:55	9:59	10:03	10:05	10:08
–	<b>3:04</b>	–	–	<b>3:09</b>
–	<b>3:34</b>	–	–	<b>3:39</b>
–	<b>4:04</b>	–	–	<b>4:09</b>
<b>4:32</b>	<b>4:34</b>	–	–	<b>4:39</b>
<b>5:02</b>	<b>5:04</b>	–	–	<b>5:09</b>
<b>5:32</b>	<b>5:34</b>	–	–	<b>5:39</b>
<b>6:02</b>	<b>6:04</b>	–	–	<b>6:09</b>
<b>6:32</b>	<b>6:34</b>	–	–	<b>6:39</b>
<b>7:02</b>	<b>7:04</b>	–	–	<b>7:09</b>
<b>7:32</b>	<b>7:34</b>	–	–	<b>7:39</b>
<b>8:02</b>	FOR TRAIN CONNECTIONS, SEE ROUTE 2X			

PM times in **bold**. “–” represents no stop. Times may be changed by up to 5 minutes without notice to adjust for traffic conditions.

# 6 SOUTHBOUND - to Wilsonville Transit Center

## MONDAY - FRIDAY (Except holidays)

Argyle Square	Parkway Woods	Mentor Graphics	Wilsonville Transit Center	Train Departure
<b>D</b>	<b>C</b>	<b>B</b>	<b>A</b>	
FOR TRAIN CONNECTIONS, SEE ROUTE 2X				5:21
FOR TRAIN CONNECTIONS, SEE ROUTE 2X				5:51
FOR TRAIN CONNECTIONS, SEE ROUTE 2X				6:21
6:38	–	–	6:47	6:51
7:08	–	–	7:17	7:21
7:38	–	–	7:47	7:51
8:08	–	–	8:17	8:21
8:38	–	–	8:47	8:51
9:08	–	–	9:17	–
9:38	–	–	9:47	–
<b>3:09</b>	<b>3:13</b>	<b>3:15</b>	<b>3:23</b>	<b>3:28</b>
<b>3:39</b>	<b>3:43</b>	<b>3:45</b>	<b>3:53</b>	<b>3:58</b>
<b>4:09</b>	<b>4:13</b>	<b>4:15</b>	<b>4:23</b>	<b>4:28</b>
<b>4:39</b>	<b>4:43</b>	<b>4:45</b>	<b>4:53</b>	<b>4:58</b>
<b>5:09</b>	<b>5:13</b>	<b>5:15</b>	<b>5:23</b>	<b>5:28</b>
<b>5:39</b>	<b>5:43</b>	<b>5:45</b>	<b>5:53</b>	<b>5:58</b>
<b>6:09</b>	<b>6:13</b>	<b>6:15</b>	<b>6:23</b>	<b>6:28</b>
<b>6:39</b>	<b>6:43</b>	<b>6:45</b>	<b>6:53</b>	<b>6:58</b>
<b>7:09</b>	<b>7:13</b>	<b>7:15</b>	<b>7:23</b>	–

PM times in **bold**. “–” represents no stop. Times may be changed by up to 5 minutes without notice to adjust for traffic conditions.

# 7

# Villebois

## Villebois and Wilsonville Transit Center

WEEKDAYS



Wilsonville  
Transit  
Center



Costa Circle/  
Villebois N



Costa Circle/  
Paris

←..... WES Rail .....→

Wilsonville  
Transit  
Center



KINSMAN RD

Costa Circle/  
Villebois S



Ride Free  
Zone

Costa Circle/  
Charlotte

BROWN RD



COSTA CIR



Wilsonville  
Transit  
Center





BARBER



COSTA CIR

# 7 Wilsonville Transit Center - Villebois - Wilsonville Transit Center

**MONDAY - FRIDAY** (Except holidays)

Train Arrival	Wilsonville Transit Center	Costa Circle at Villebois Dr North	Costa Circle at Paris Ave	Costa Circle at Villebois D South	Costa Circle at Charlotte Ave	Wilsonville Transit Center	Train Departure
	<b>A</b>	<b>B</b>	<b>C</b>	<b>D</b>	<b>E</b>	<b>A</b>	
–	5:30	5:34	5:35	5:36	5:37	5:43	5:51
–	6:00	6:04	6:05	6:06	6:07	6:13	6:21
6:25	6:30	6:34	6:35	6:36	6:37	6:43	6:51
6:25	7:00	7:04	7:05	7:06	7:07	7:13	7:21
7:25	7:30	7:34	7:35	7:36	7:37	7:43	7:51
7:55	8:00	8:04	8:05	8:06	8:07	8:13	8:21
8:25	8:30	8:34	8:35	8:36	8:37	8:43	8:51
<b>4:32</b>	<b>4:36</b>	<b>4:40</b>	<b>4:41</b>	<b>4:42</b>	<b>4:43</b>	<b>4:49</b>	<b>4:58</b>
<b>5:02</b>	<b>5:06</b>	<b>5:10</b>	<b>5:11</b>	<b>5:12</b>	<b>5:13</b>	<b>5:19</b>	<b>5:28</b>
<b>5:32</b>	<b>5:36</b>	<b>5:40</b>	<b>5:41</b>	<b>5:42</b>	<b>5:43</b>	<b>5:49</b>	<b>5:58</b>
<b>6:02</b>	<b>6:06</b>	<b>6:10</b>	<b>6:11</b>	<b>6:12</b>	<b>6:13</b>	<b>6:19</b>	<b>6:28</b>
<b>6:32</b>	<b>6:36</b>	<b>6:40</b>	<b>6:41</b>	<b>6:42</b>	<b>6:43</b>	<b>6:49</b>	<b>6:58</b>
<b>7:02</b>	<b>7:06</b>	<b>7:10</b>	<b>7:11</b>	<b>7:12</b>	<b>7:13</b>	<b>7:19</b>	–
<b>7:32</b>	<b>7:36</b>	<b>7:40</b>	<b>7:41</b>	–	–	–	–

PM times in **bold**. “–” represents no stop. Times may be changed by up to 5 minutes without notice to adjust for traffic conditions.

# C

# Charbonneau Shuttle

Charbonneau Country Club, SpringRidge to Wilsonville Shopping Areas

WEEKDAYS

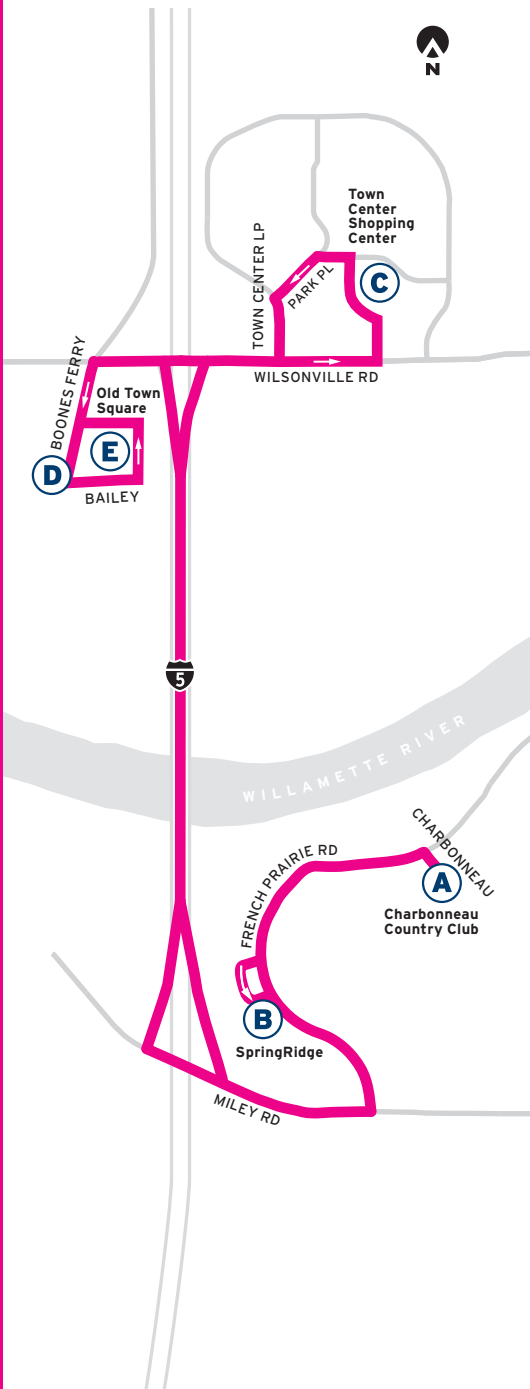
Charbonneau Country Club

SpringRidge

Town Center Shopping Center

Lowries Marketplace

Old Town Square



# C Charbonneau Country Club, SpringRidge to Wilsonville Shopping Areas

**MONDAY - FRIDAY** (Except holidays)

Country Club <b>A</b>	Springridge <b>B</b>	Safeway at Town Center <b>C</b>	Walgreens at Lowries Marketplace <b>D</b>	Fred Meyer at Old Town Square <b>E</b>	Springridge <b>B</b>	Country Club <b>A</b>
10:00	10:03	10:13	10:21	10:22	10:32	10:35
11:00	11:03	11:13	11:21	11:22	11:32	11:35
<b>12:00</b>	<b>12:03</b>	<b>12:13</b>	<b>12:21</b>	<b>12:22</b>	<b>12:32</b>	<b>12:35</b>
<b>1:00</b>	<b>1:03</b>	<b>1:13</b>	<b>1:21</b>	<b>1:22</b>	<b>1:32</b>	<b>1:35</b>
<b>2:00</b>	<b>2:03</b>	<b>2:13</b>	<b>2:21</b>	<b>2:22</b>	<b>2:32</b>	<b>2:35</b>
<b>3:00</b>	<b>3:03</b>	<b>3:13</b>	<b>3:21</b>	<b>3:22</b>	<b>3:32</b>	<b>3:35</b>
–	–	<b>4:33</b>	<b>4:41</b>	<b>4:42</b>	<b>4:50</b>	<b>4:55</b>

PM times in **bold**. “–” represents no stop. Times may be changed by up to 5 minutes without notice to adjust for traffic conditions.

# V

# Villebois Shuttle

## Villebois and Wilsonville Transit Center

### WEEKDAYS

Rain Garden

Renaissance  
Court  
Apartments

Charleston  
Apartments

Costa Circle/  
Charlotte  
Lane

Brown Road/  
Camelot  
Street

Lowries  
Marketplace

Old Town  
Square

Town Center  
Shopping  
Center



## V EASTBOUND - to Town Center Shopping Center

**MONDAY - FRIDAY** (Except holidays)

Rain Garden	Renaissance Court Apartments	Charleston Apartments	Costa Cir / Charlotte Ln	Brown Rd / Camelot St	Walgreens at Lowries Marketplace	Fred Meyer at Old Town Square	Safeway at Town Center Shopping Center
<b>A</b>	<b>B</b>	<b>C</b>	<b>D</b>	<b>E</b>	<b>F</b>	<b>G</b>	<b>H</b>
9:00	9:01	9:03	9:05	9:08	9:11	9:13	9:18
10:00	10:01	10:03	10:05	10:08	10:11	10:13	10:18
11:00	11:01	11:03	11:05	11:08	11:11	11:13	11:18
<b>12:00</b>	<b>12:01</b>	<b>12:03</b>	<b>12:05</b>	<b>12:08</b>	<b>12:11</b>	<b>12:13</b>	<b>12:18</b>
<b>1:00</b>	<b>1:01</b>	<b>1:03</b>	<b>1:05</b>	<b>1:08</b>	<b>1:11</b>	<b>1:13</b>	<b>1:18</b>
<b>2:00</b>	<b>2:01</b>	<b>2:03</b>	<b>2:05</b>	<b>2:08</b>	<b>2:11</b>	<b>2:13</b>	<b>2:18</b>
<b>3:00</b>	<b>3:01</b>	<b>3:03</b>	<b>3:05</b>	<b>3:08</b>	<b>3:11</b>	<b>3:13</b>	<b>3:18</b>

PM times in **bold**. “-” represents no stop. Times may be changed by up to 5 minutes without notice to adjust for traffic conditions.

## V WESTBOUND - to Costa Circle

**MONDAY - FRIDAY** (Except holidays)

Safeway at Town Center Shopping Center	Fred Meyer at Old Town Square	Walgreens at Lowries Marketplace	Brown Rd / Camelot St	Rain Garden	Renaissance Court Apartments	Charleston Apartments
<b>H</b>	<b>G</b>	<b>F</b>	<b>E</b>	<b>A</b>	<b>B</b>	<b>C</b>
9:38	9:45	9:48	9:53	10:00	10:01	10:03
10:38	10:45	10:48	10:53	11:00	11:01	11:03
11:38	11:45	11:48	11:53	<b>12:00</b>	<b>12:01</b>	<b>12:03</b>
<b>12:38</b>	<b>12:45</b>	<b>12:48</b>	<b>12:53</b>	<b>1:00</b>	<b>1:01</b>	<b>1:03</b>
<b>1:38</b>	<b>1:45</b>	<b>1:48</b>	<b>1:53</b>	<b>2:00</b>	<b>2:01</b>	<b>2:03</b>
<b>2:38</b>	<b>2:45</b>	<b>2:48</b>	<b>2:53</b>	<b>3:00</b>	<b>3:01</b>	<b>3:03</b>
<b>3:38</b>	<b>3:45</b>	<b>3:48</b>	<b>3:53</b>	<b>4:00</b>	<b>4:01</b>	<b>4:03</b>

PM times in **bold**. “-” represents no stop. Times may be changed by up to 5 minutes without notice to adjust for traffic conditions.

# WILSONVILLE TRANSIT CENTER



**WILSONVILLE**  
TRANSIT CENTER  
9699 SW Barber St

Wilsonville Transit Center is the hub for South Metro Area Regional Transit and connecting transit systems – TriMet-Westside Express Service (WES) and Salem Keizer Transit (Cherriots). To learn more about riding SMART, visit [ridesmart.com](http://ridesmart.com).

South Metro Area Regional Transit (SMART) offers a variety of services to meet the transportation needs of Wilsonville's citizens and area visitors. These include bus connections to Portland, Salem, Canby, and bus service throughout Wilsonville.

Es politica del SMART garantizar de acuerdo con 42 USC 200d, que ninguna persona sea, en base a raza, color, o nacionalidad, excluida de participar en, recibir beneficios de, o estar sujeta a discriminación bajo un programa o actividad que reciba asistencia financiera federal. El Programa del Título VI está constituido por el Titulo VI de la Ley de Derechos Civiles del año 1964. Por favor llame (503) 682-1011.

The City of Wilsonville and SMART Transit does not discriminate or refuse service on the basis of race, color, national origin, gender, disability or sexual orientation.

If you have any questions or concerns about the City's Non-Discrimination Policy, or would like to file a complaint, please contact the City of Wilsonville Human Resources Department at (503) 682-1011.

FUNDED BY WILSONVILLE BUSINESSES

Apple and the Apple logo are trademarks of Apple Inc., registered in the U.S. and other countries. Mac App Store is a service mark of Apple Inc. Google Play and the Google Play logo are trademarks of Google Inc.

## SMART

ADMIN SITE ADDRESS:

28879 SW Boberg Road, Wilsonville, OR 97070  
503-682-7790

[www.ridesmart.com](http://www.ridesmart.com)